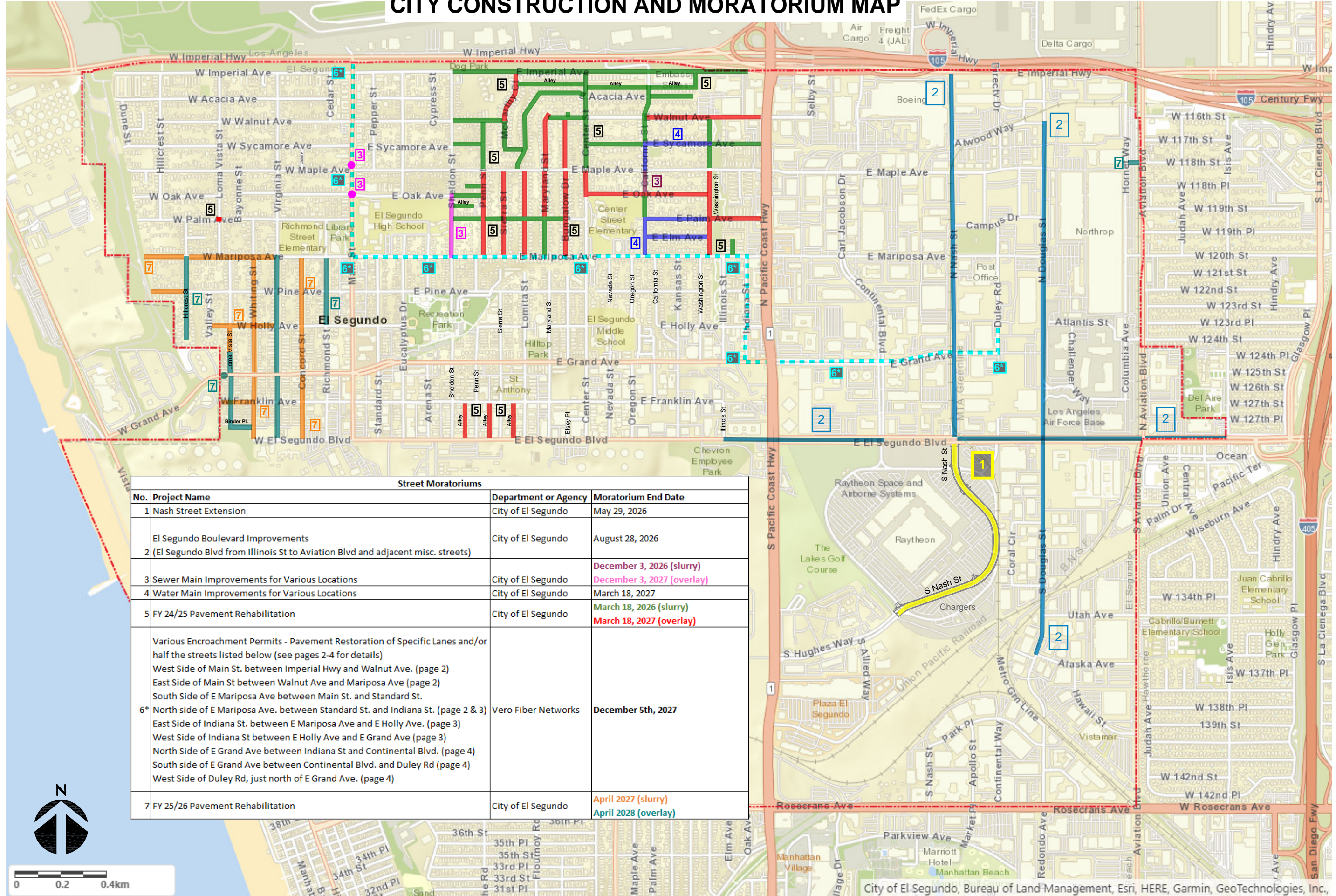


# CITY OF EL SEGUNDO CITY CONSTRUCTION AND MORATORIUM MAP

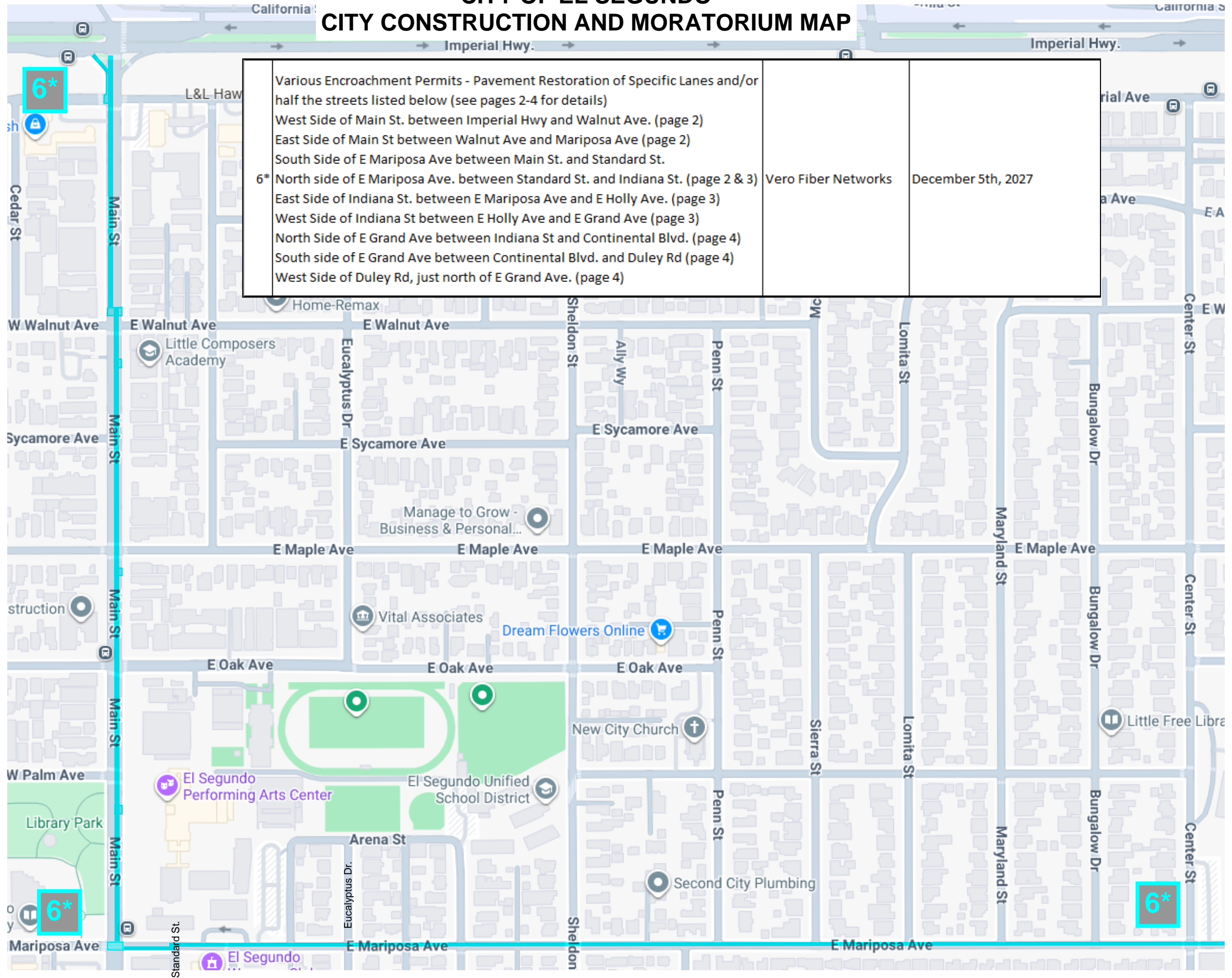


### Street Moratoriums

No.	Project Name	Department or Agency	Moratorium End Date
1	Nash Street Extension	City of El Segundo	May 29, 2026
2	El Segundo Boulevard Improvements (El Segundo Blvd from Illinois St to Aviation Blvd and adjacent misc. streets)	City of El Segundo	August 28, 2026
3	Sewer Main Improvements for Various Locations	City of El Segundo	December 3, 2026 (slurry) December 3, 2027 (overlay)
4	Water Main Improvements for Various Locations	City of El Segundo	March 18, 2027
5	FY 24/25 Pavement Rehabilitation	City of El Segundo	March 18, 2026 (slurry) March 18, 2027 (overlay)
6*	Various Encroachment Permits - Pavement Restoration of Specific Lanes and/or half the streets listed below (see pages 2-4 for details) West Side of Main St. between Imperial Hwy and Walnut Ave. (page 2) East Side of Main St between Walnut Ave and Mariposa Ave (page 2) South Side of E Mariposa Ave between Main St. and Standard St. North side of E Mariposa Ave. between Standard St. and Indiana St. (page 2 & 3) East Side of Indiana St. between E Mariposa Ave and E Holly Ave. (page 3) West Side of Indiana St between E Holly Ave and E Grand Ave (page 3) North Side of E Grand Ave between Indiana St and Continental Blvd. (page 4) South side of E Grand Ave between Continental Blvd. and Duley Rd (page 4) West Side of Duley Rd, just north of E Grand Ave. (page 4)	Vero Fiber Networks	December 5th, 2027
7	FY 25/26 Pavement Rehabilitation	City of El Segundo	April 2027 (slurry) April 2028 (overlay)

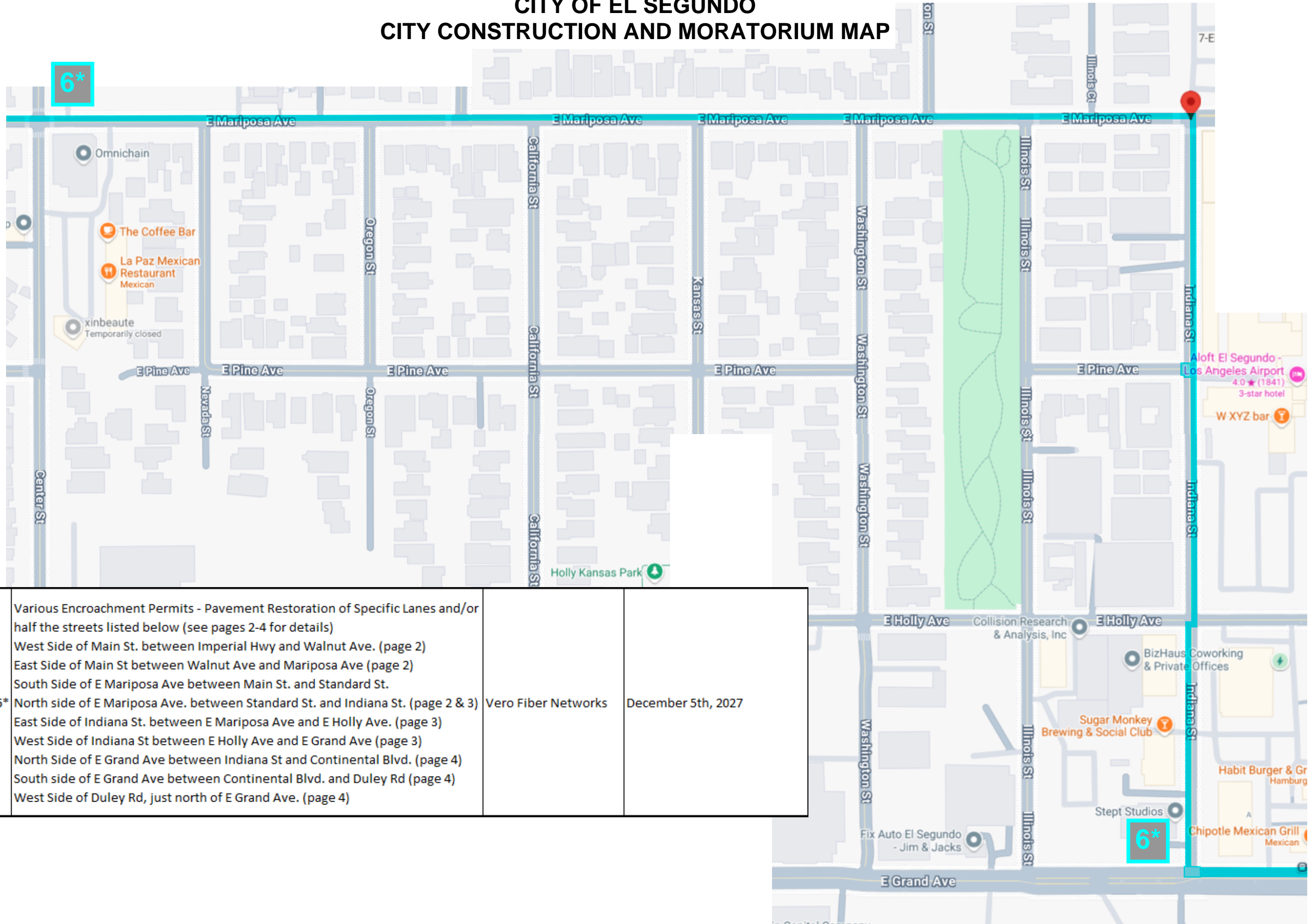


# CITY OF EL SEGUNDO CITY CONSTRUCTION AND MORATORIUM MAP



<p>Various Encroachment Permits - Pavement Restoration of Specific Lanes and/or half the streets listed below (see pages 2-4 for details)</p> <ul style="list-style-type: none"> <li>West Side of Main St. between Imperial Hwy and Walnut Ave. (page 2)</li> <li>East Side of Main St between Walnut Ave and Mariposa Ave (page 2)</li> <li>South Side of E Mariposa Ave between Main St. and Standard St.</li> <li>6* North side of E Mariposa Ave. between Standard St. and Indiana St. (page 2 &amp; 3)</li> <li>East Side of Indiana St. between E Mariposa Ave and E Holly Ave. (page 3)</li> <li>West Side of Indiana St between E Holly Ave and E Grand Ave (page 3)</li> <li>North Side of E Grand Ave between Indiana St and Continental Blvd. (page 4)</li> <li>South side of E Grand Ave between Continental Blvd. and Duley Rd (page 4)</li> <li>West Side of Duley Rd, just north of E Grand Ave. (page 4)</li> </ul>	<p>Vero Fiber Networks</p>	<p>December 5th, 2027</p>
---	----------------------------	---------------------------

# CITY OF EL SEGUNDO CITY CONSTRUCTION AND MORATORIUM MAP



<p>Various Encroachment Permits - Pavement Restoration of Specific Lanes and/or half the streets listed below (see pages 2-4 for details)</p> <p>West Side of Main St. between Imperial Hwy and Walnut Ave. (page 2)</p> <p>East Side of Main St between Walnut Ave and Mariposa Ave (page 2)</p> <p>South Side of E Mariposa Ave between Main St. and Standard St.</p> <p>6* North side of E Mariposa Ave. between Standard St. and Indiana St. (page 2 &amp; 3)</p> <p>East Side of Indiana St. between E Mariposa Ave and E Holly Ave. (page 3)</p> <p>West Side of Indiana St between E Holly Ave and E Grand Ave (page 3)</p> <p>North Side of E Grand Ave between Indiana St and Continental Blvd. (page 4)</p> <p>South side of E Grand Ave between Continental Blvd. and Duley Rd (page 4)</p> <p>West Side of Duley Rd, just north of E Grand Ave. (page 4)</p>	<p>Vero Fiber Networks</p>	<p>December 5th, 2027</p>
--	----------------------------	---------------------------

# CITY OF EL SEGUNDO CITY CONSTRUCTION AND MORATORIUM MAP

<p>Various Encroachment Permits - Pavement Restoration of Specific Lanes and/or half the streets listed below (see pages 2-4 for details)</p> <p>West Side of Main St. between Imperial Hwy and Walnut Ave. (page 2)</p> <p>East Side of Main St between Walnut Ave and Mariposa Ave (page 2)</p> <p>South Side of E Mariposa Ave between Main St. and Standard St.</p> <p>6* North side of E Mariposa Ave. between Standard St. and Indiana St. (page 2 &amp; 3)</p> <p>East Side of Indiana St. between E Mariposa Ave and E Holly Ave. (page 3)</p> <p>West Side of Indiana St between E Holly Ave and E Grand Ave (page 3)</p> <p>North Side of E Grand Ave between Indiana St and Continental Blvd. (page 4)</p> <p>South side of E Grand Ave between Continental Blvd. and Duley Rd (page 4)</p> <p>West Side of Duley Rd, just north of E Grand Ave. (page 4)</p>	<p>Vero Fiber Networks</p>	<p>December 5th, 2027</p>
--	----------------------------	---------------------------



6\*