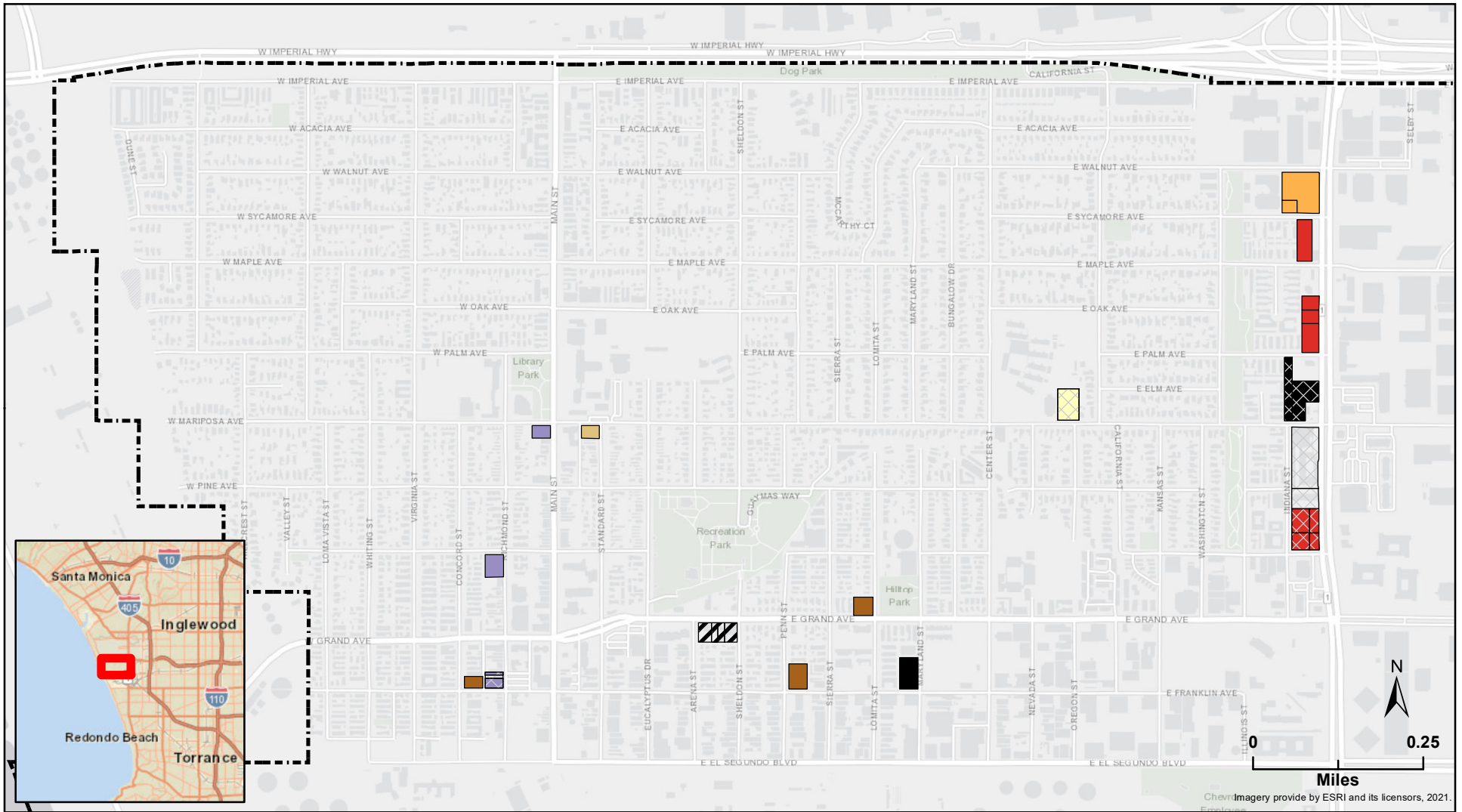






# EL SEGUNDO HOUSING ELEMENT 2021-2029 SITE INVENTORY MAP



Imagery provided by ESRI and its licensors, 2021.

## MAP LEGEND

### SITE INVENTORY BY ZONING DISTRICT

-  Single-Family Residential (R-1)
-  Two-Family Residential (R-2)
-  Multi-Family Residential (R-3)
-  Downtown Commercial (C-RS)



Neighborhood Commercial (C-2)



General Commercial (C-3)



Corporate Office (CO)




Parking (P)



Downtown Specific Plan (DSP)

### PENDING RESIDENTIAL PROJECTS



Map Date: March 24, 2021 draft